

RNAV (GPS) Y RWY 28L

MONTEREY PENINSULA (MRY)


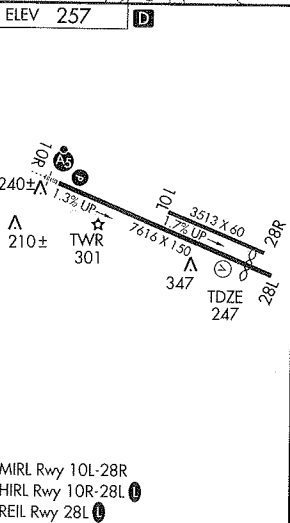
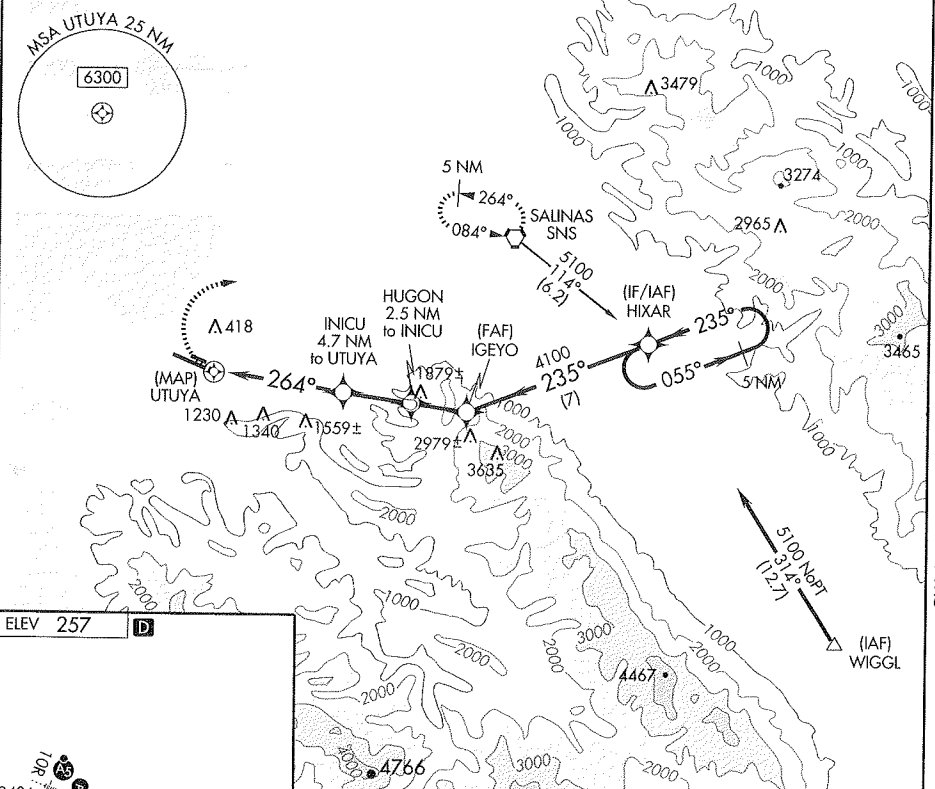
| | | |
|-------------|----------|-------------|
| APP CRS | Rwy Idg | 6616 |
| 264° | TDZE | 247 |
| | Apt Elev | 257 |

⚠ Circling NA south of Rwy 10R-28L.
⚠ DME/DME RNP-0.3 NA.
 Visibility reduction by helicopters NA.

MISSED APPROACH: Climbing right turn to 6000 direct to SNS VORTAC and hold, continue climb-in-hold to 6000.

| | | | | | |
|-----------------------|--|--|-------------------------------|---------------------------|-------------------------|
| ATIS 119.25 | NORCAL APP CON 133.0 251.15 (360°-150°) 127.15 307.125 (151°-359°) | MONTEREY TOWER* 118.4 (CTAF) 0 257.8 | GND CON 121.9 348.6 | CLNC DEL 135.45 | UNICOM 122.95 |
|-----------------------|--|--|-------------------------------|---------------------------|-------------------------|

Procedure NA for arrivals on SNS VORTAC airway radials 068 CW 167.



| CATEGORY | A | B | C | D |
|----------|---------------------------|---------------------------|-------------------------|----|
| RNAV MDA | 1600/60 1353 (1400-1½) | 1600-1½ 1353 (1400-1½) | 1600-3 1353 (1400-3) | NA |
| CIRCLING | 1600-1½ 1343 (1400-1½) | 1600-1½ 1343 (1400-1½) | 1600-3 1343 (1400-3) | NA |

SW-2, 17 DEC 2009 to 11 FEB 2010

SW-2, 17 DEC 2009 to 11 FEB 2010